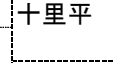
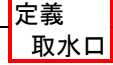
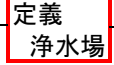
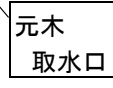
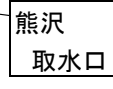
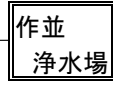
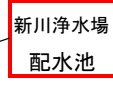
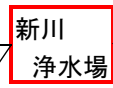

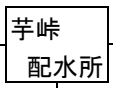
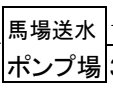
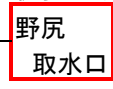
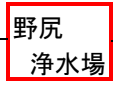
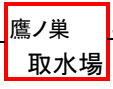
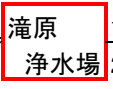
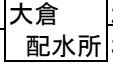
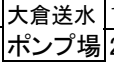
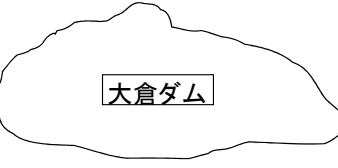

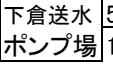
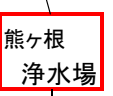
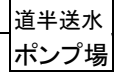
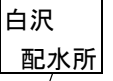
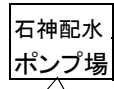
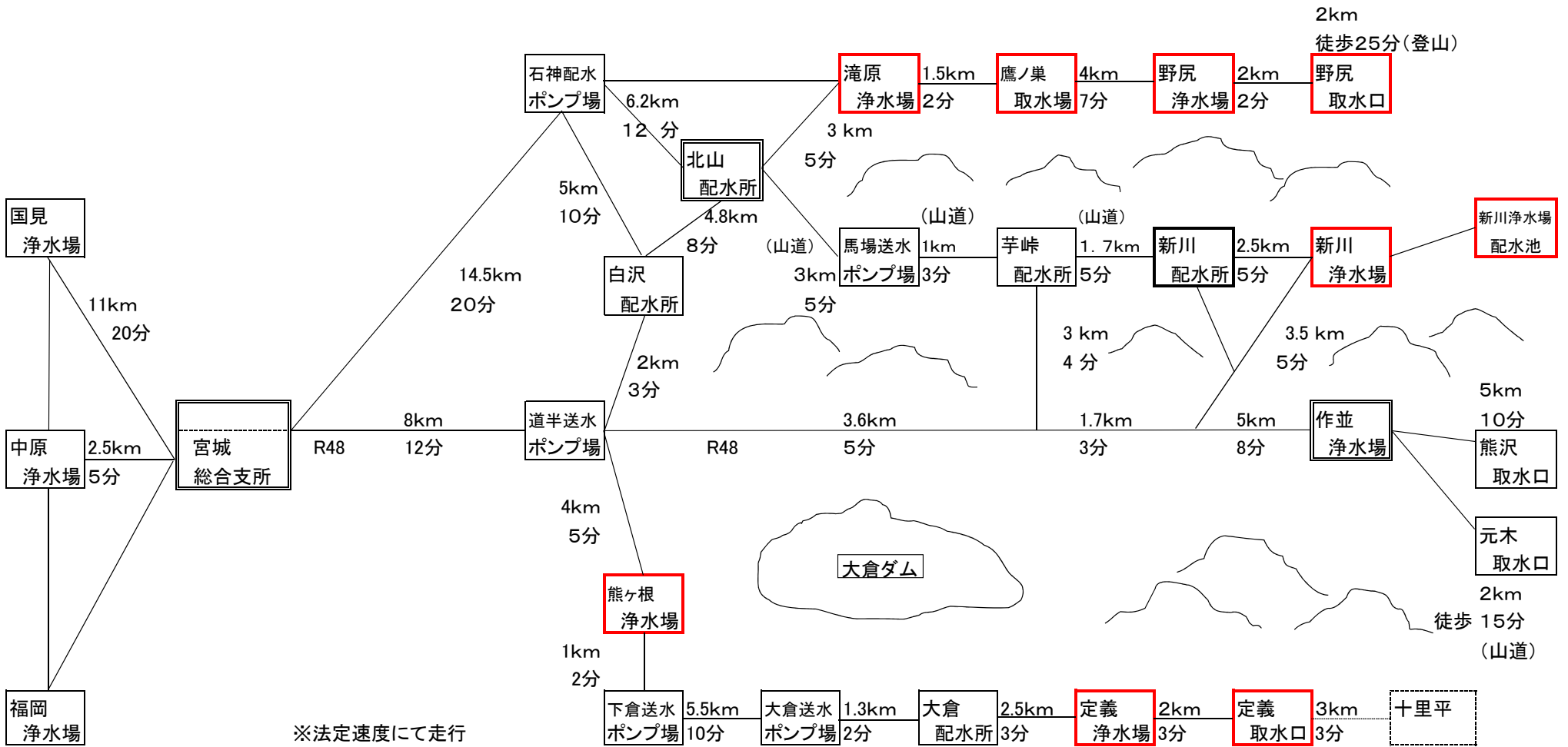


西浄水地区施設距離図 (参考図)



2km
徒歩25分(登山)

5km 10分
熊沢 取水口

2km
徒歩 15分 (山道)
元木 取水口

(山道)

(山道)

(山道)

※法定速度にて走行

西浄水施設フロー図 (参考図)

